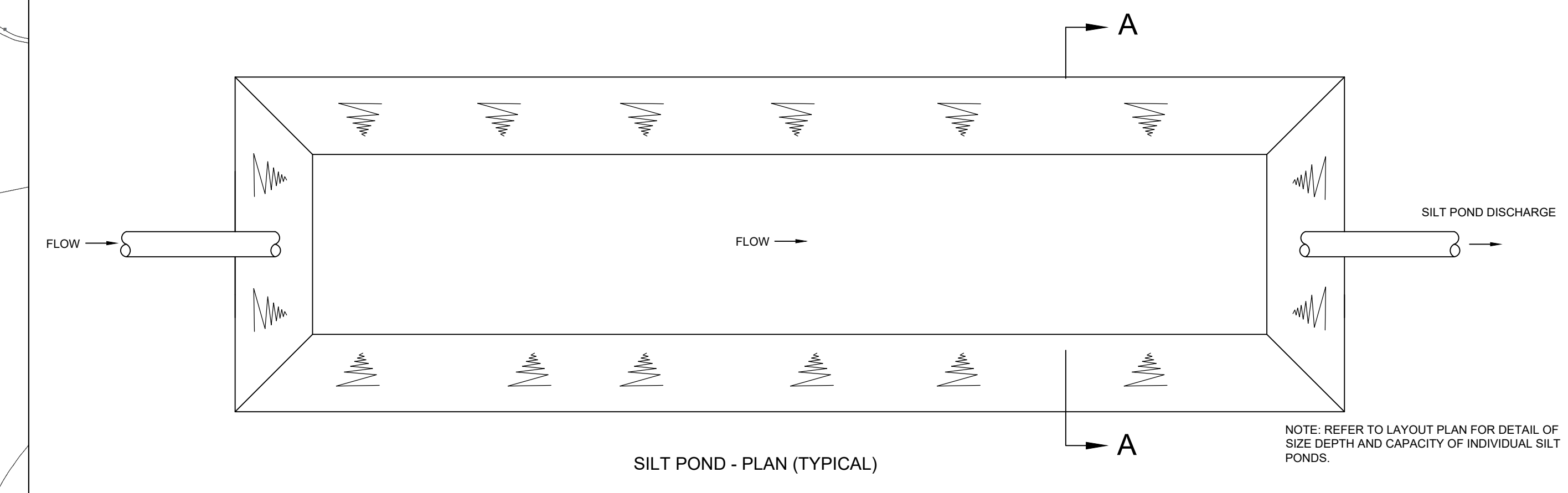


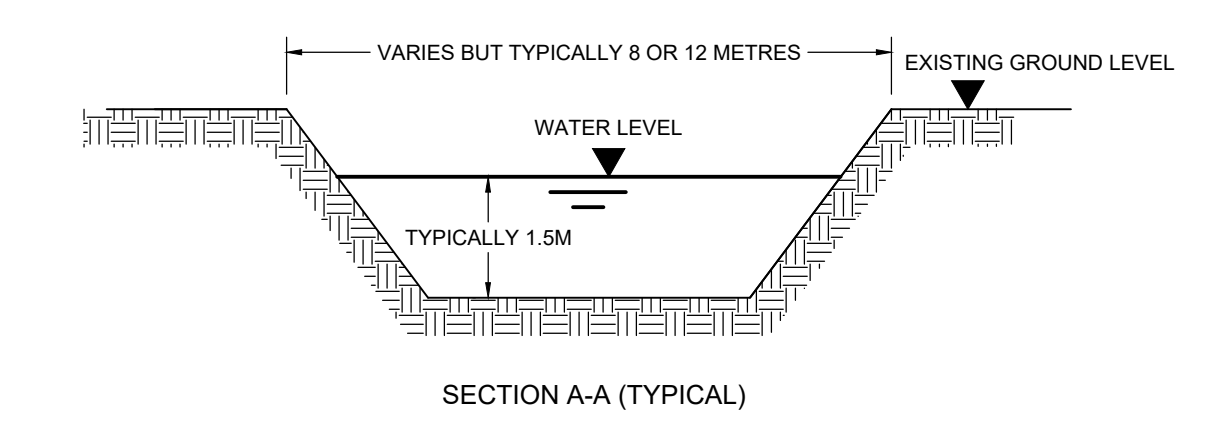
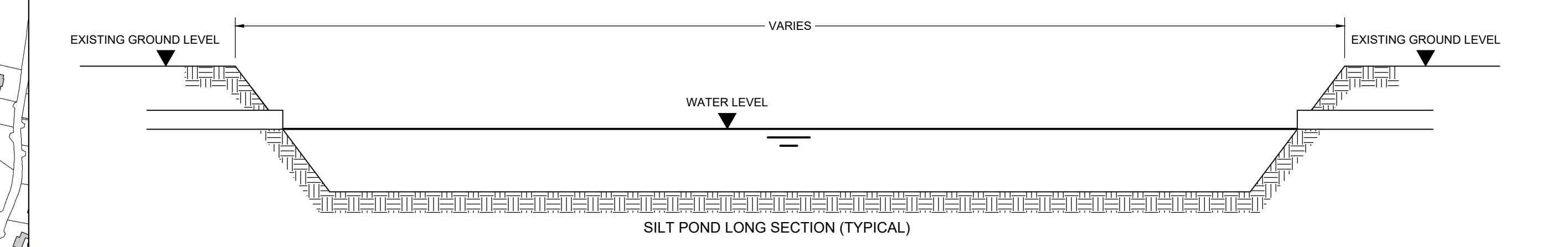
**NOTES:**  
 1. THIS DRAWING IS FOR PLANNING APPLICATION PURPOSES ONLY.  
 2. DRAWING NOT TO BE SCALED. FIGURED DIMENSIONS ONLY TO BE USED.  
 3. ALL LEVELS TO MALIN HEAD METRES ABOVE DATUM

REFERENCE OSI MAP NO. 3941, 3942, 3998, 3999, 4057, 4058  
 ORDANCE SURVEY IRELAND LICENCE REF NO. EN 0035620

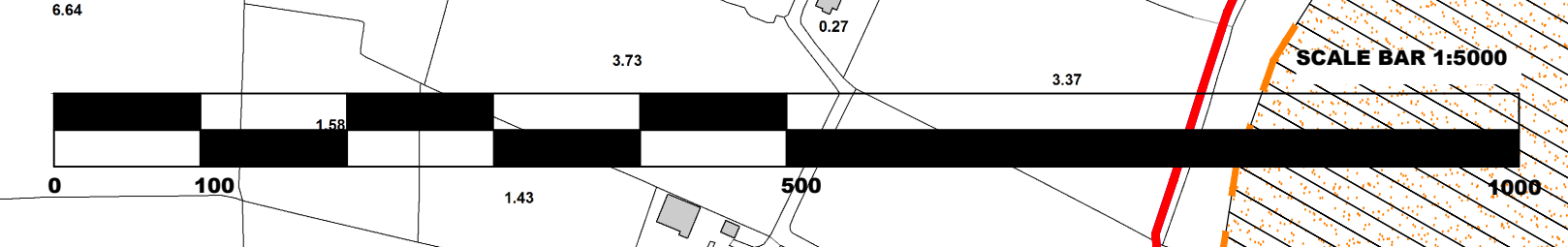
- LEGEND:**
- SUBSTITUTE CONSENT APPLICATION BOUNDARY: ———
  - BORD NA MONA LANDOWNERSHIP: ———
  - PRODUCTION FIELD DRAINS: ———
  - EXISTING DRAIN: - - - - -
  - EXISTING SURFACE WATER PIPE: - - - - -
  - EXISTING SILT POND: ———
  - MILLED PEAT PRODUCTION FIELDS (2012 ONWARDS): ▨
  - MILLED PEAT PRODUCTION FIELDS PROPOSED EXTENTS (2020 ONWARDS): ▨
  - TREES: ●



NOTE: REFER TO LAYOUT PLAN FOR DETAIL OF SIZE DEPTH AND CAPACITY OF INDIVIDUAL SILT PONDS.



SILT POND TYPICAL DETAIL  
 SCALE 1:100



DRAINAGE LAYOUT PLAN  
 SCALE 1:5000

Project: **SUBSTITUTE CONSENT APPLICATION COOLNACARTAN BOG**

REVISION	By	Date	Chk'd	Title

**DRAINAGE LAYOUT PLAN**

Dimensions in METRES  
 Scale: AS SHOWN @ A0

Drawn By: KM 30/04/20  
 Checked By: PN 02/05/20  
 Approved By: DK 02/05/20

**BORD NA MONA**  
 Naturally Driven  
 Civil & Marine Engineering Department  
 LEAMING, TULLAMORE CO. OFFALY  
 Tel: 057 9345000 Fax: 057 9345100

Revision: Sheet 2 of 2